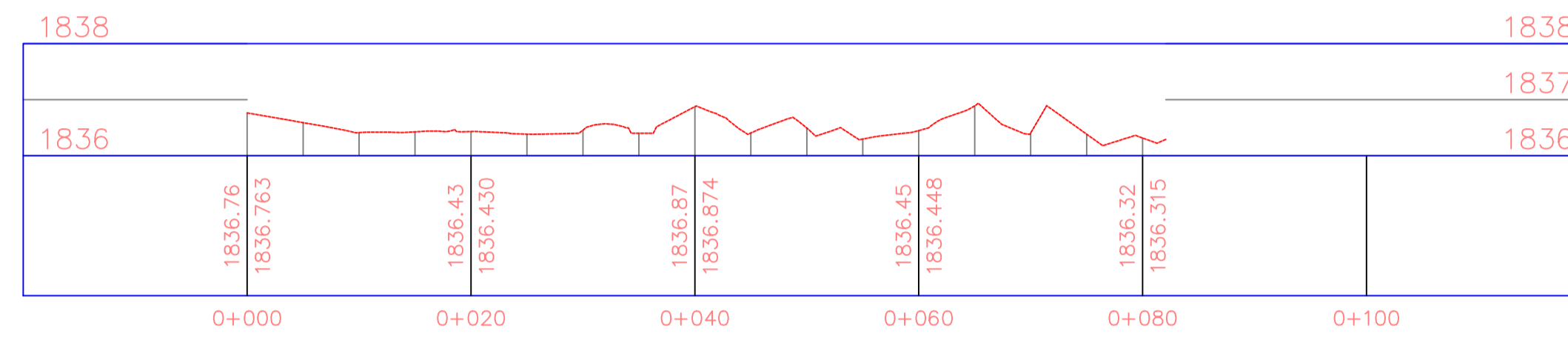
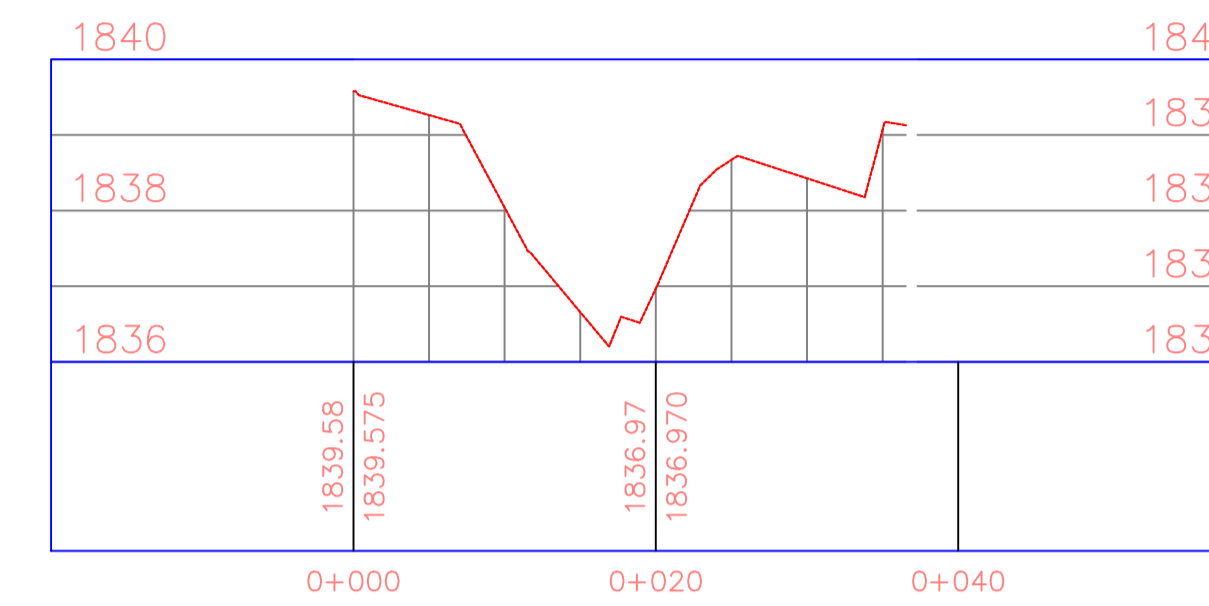


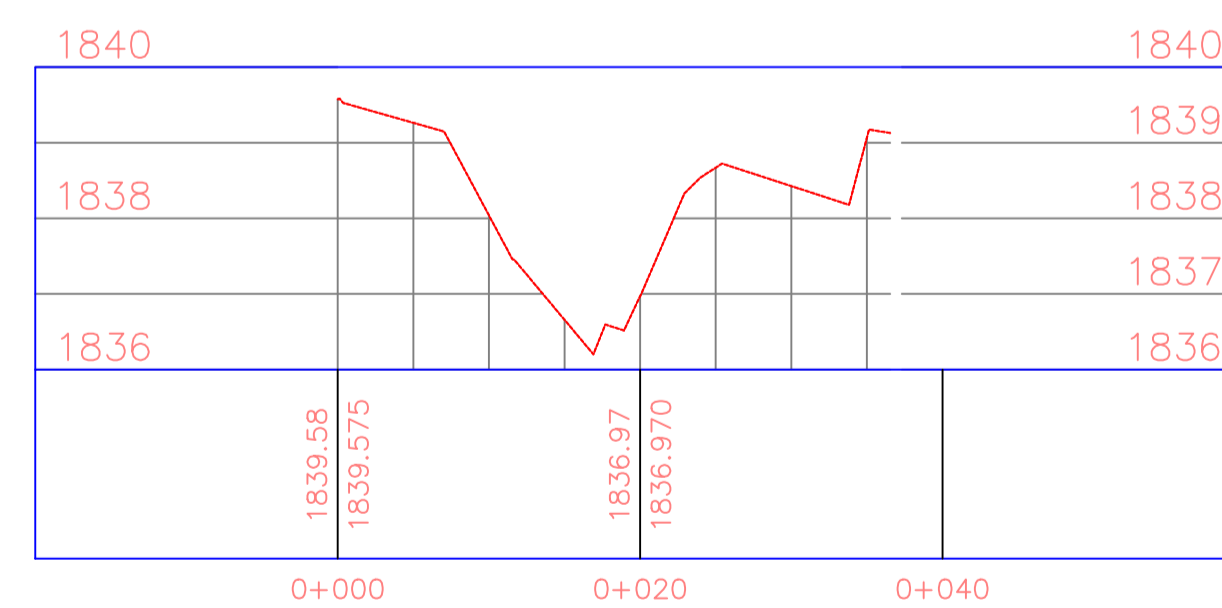
Alignment – WATER COURSE PROFILE



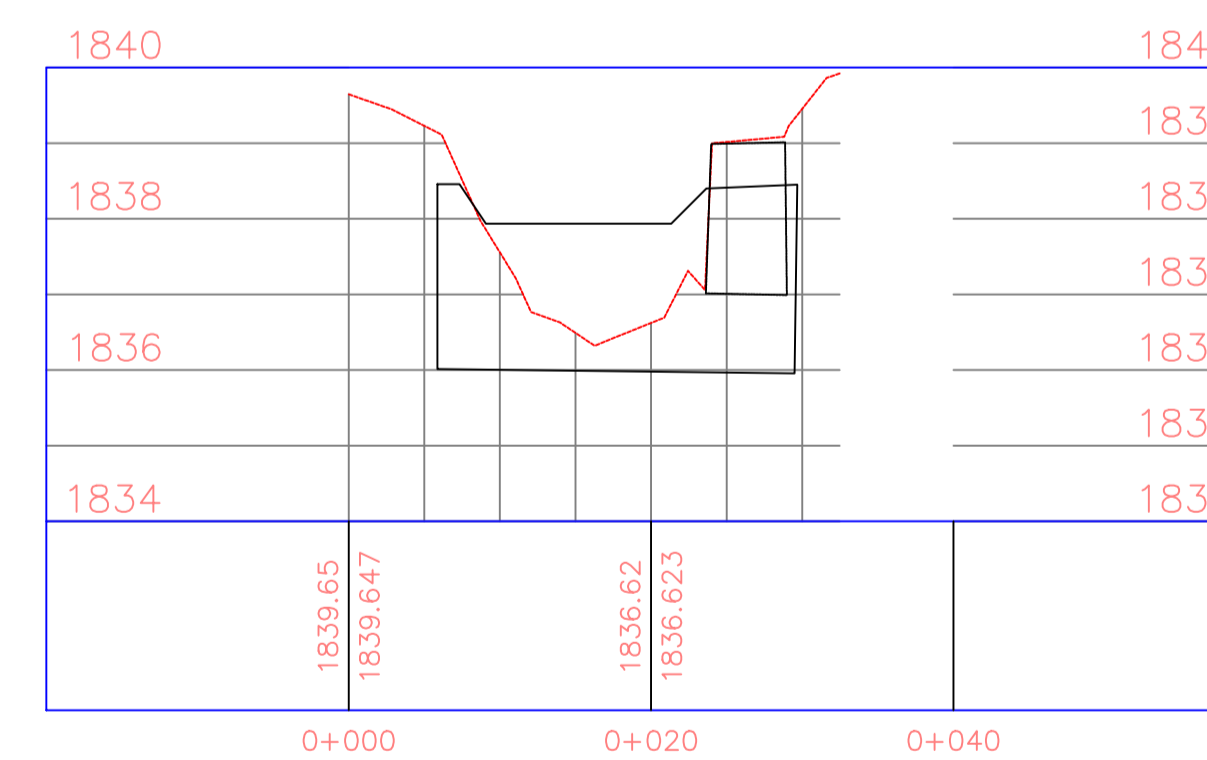
Alignment – DOWNSTREAM X SECTION PROFILE



Alignment – DOWNSTREAM X SECTION PROFILE



Alignment – CROSS WEIR PROFILE



General Notes

notes

- 1.all dimensions in m
- 2.contour levels in m

LEGEND

- 1.BM – Bench Mark
- 2.RD – Road
- 3.WL – Water Level
- 4.IS – Instrument Station
- 5.Contour interval 0.5 m

No.	Revision/Issue	Date

Firm Name and Address
 COUNTY GOVERNMENT OF LAIKIPIA
 MINISTRY OF WATER, ENVIRONMENT
 & NATURAL RESOURCES

SURVEYED BY: Maria, Esther & Samuel
 DRAWN BY: Godfrey
 DESIGNED BY: Julius
 APPROVED BY: Eng Gaiko

Project Name and Address
 THOME SMALL HOLDER IRRIGATION PROJECT
 TIGITHI WARD
 LAIKIPIA EAST SUBCOUNTY
 LAIKIPIA COUNTY

Project	Sheet
CROSS SECTIONS	LKP/THOME
Date	-002
JUNE 2022	
Scale	
1:500	